



KNOWWAKE



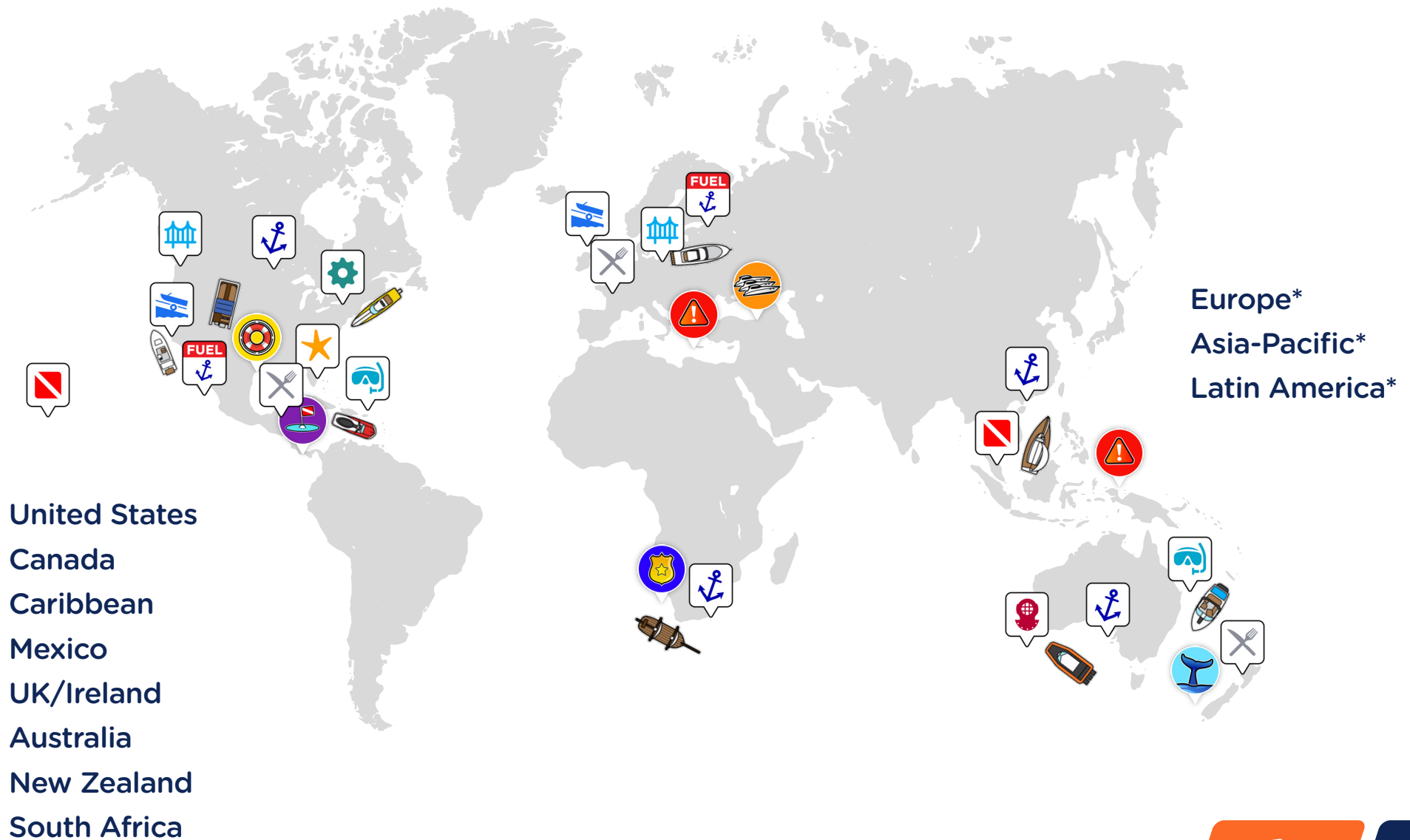
Click to play video

Navigating together with KnowWake

Home to one of the world's largest networks of boaters navigating together, KnowWake's mission is to improve the entire boating experience by making it safer and more enjoyable for all. Driven by proactive, crowdsourced reporting from on-water app users, as well as historical data sourced from the U.S. Coast Guard and local law enforcement and government agencies, the app consistently recommends the safest routes, the best places to go boating, and the proximity to critical marine services like fuel docks, marinas, and boat ramps.



A Global Community



*partially completed





FUEL



MARINAS



RESTAURANTS



DIVE SHOPS



BOAT RAMPS



POPULAR



INLETS



SNORKELING



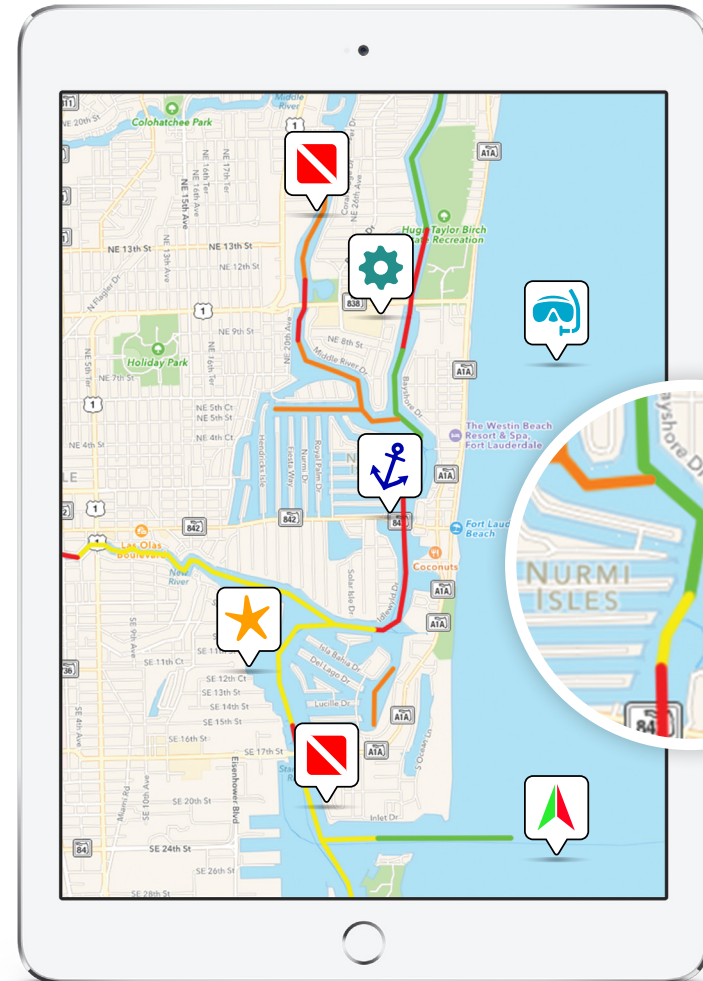
DIVE SITES



SERVICES



BRIDGES



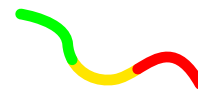
400+
Lakes & rivers



40k+
Points of interest



8k+
Businesses



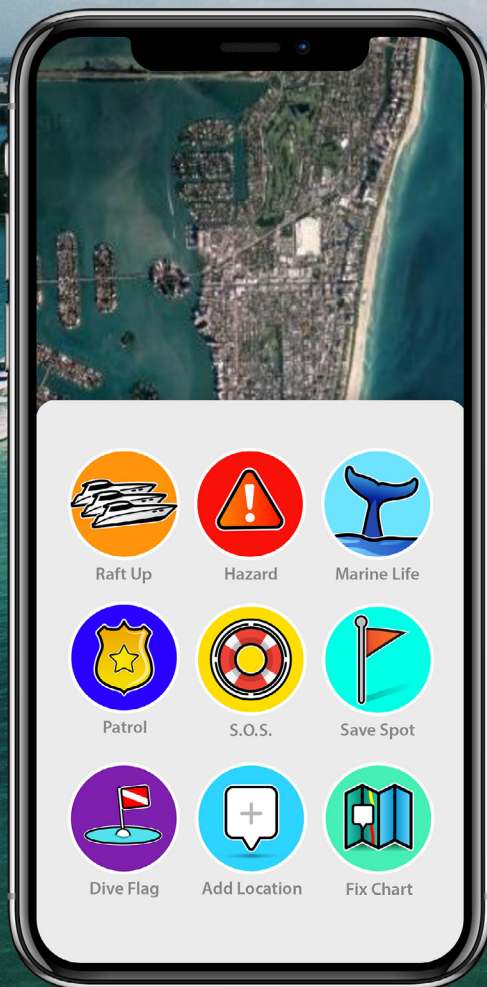


6k+ mi
Wake zones



03

Community powers KnowWake and the chart is continuously updated by engaged users, making it better every day.

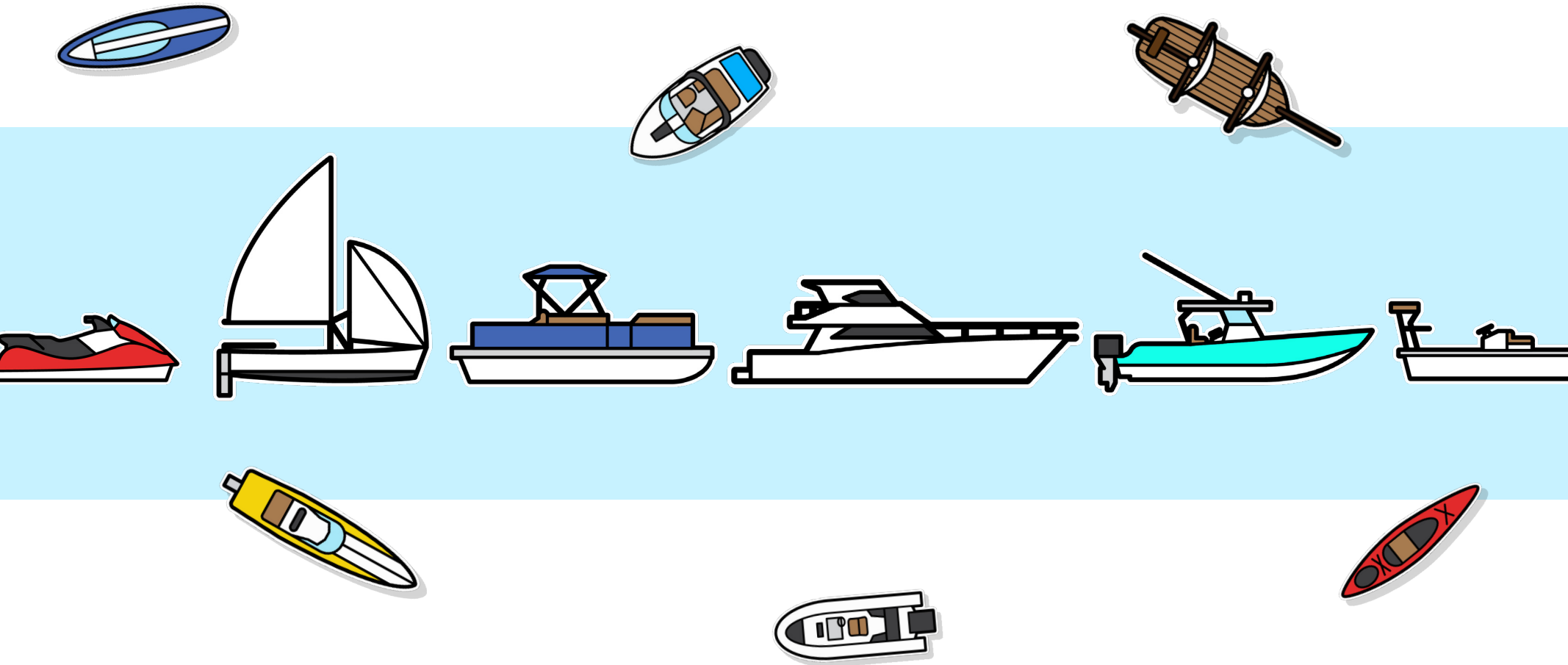




Find friends, create groups and share your location in real-time with anyone you want. KnowWake keeps you in touch and lets you share information easily in the water.



Personalize KnowWake and choose from 20 avatars
to show as your vessel on the water.





Use Augmented Reality to view what's ahead and see the water like never before.



KnowWake knows SAFETY

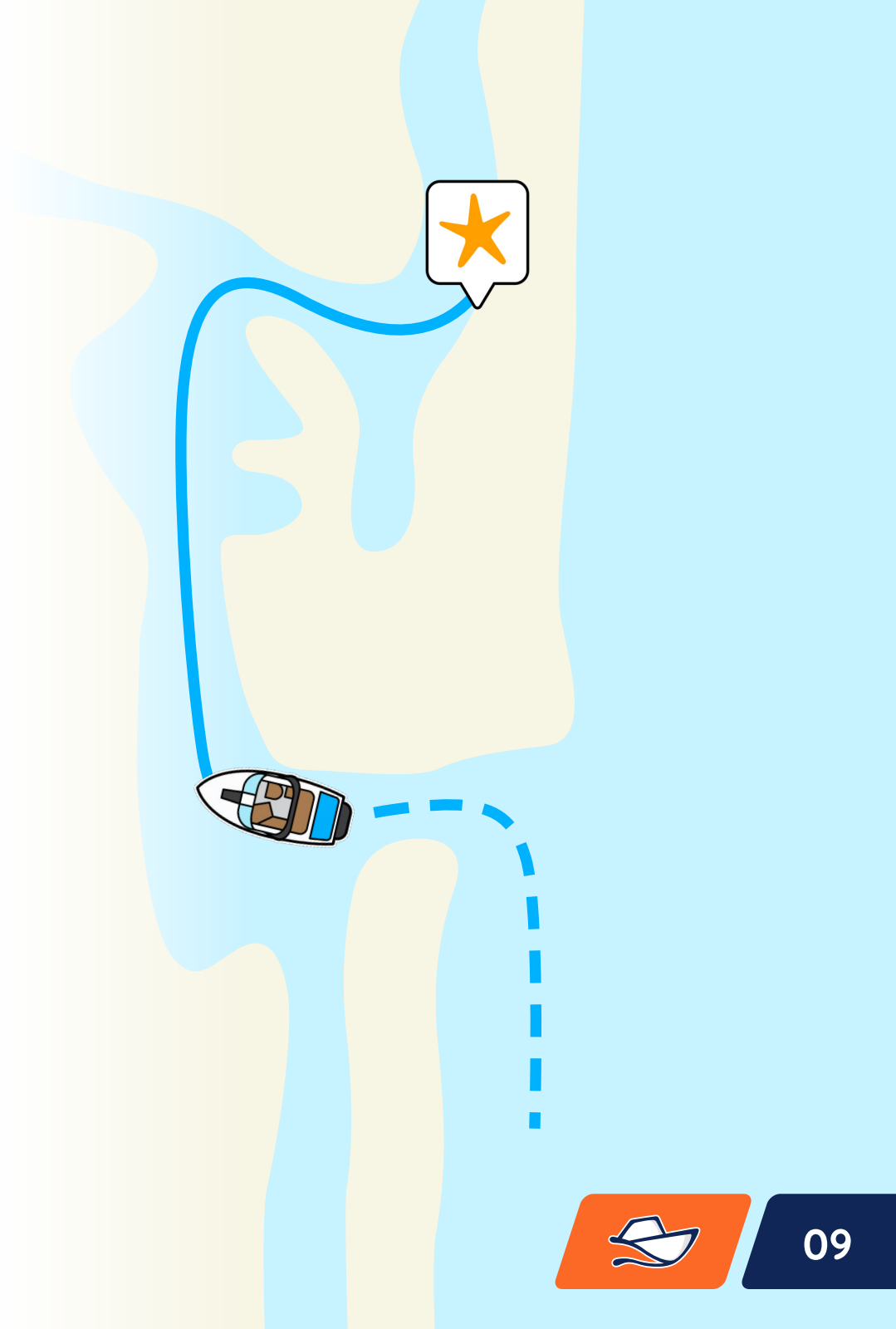


- ✓ Color-coded wake zones
- ✓ Shared location
- ✓ Automated float plan
- ✓ Equipment checklists
- ✓ Posted hazards
- ✓ SOS button
- ✓ Virtual Dive Flag



KEY FEATURES

- ☒ Point to point routing
- ☒ Depth, Speed and Heading
- ☒ Shared community data
- ☒ Vessel tracks
- ☒ Friending and Grouping
- ☒ Messaging
- ☒ Augmented Reality
- ☒ Anchor alarm
- ☒ Offline mode



Click to download now!



App Store



Google Play



KNOWWAKE

info@knowwake

